
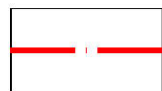



LEGEND


GENERAL

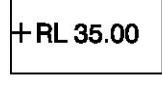
 SITE BOUNDARY

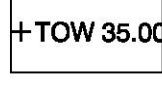
 EXTENT OF WORKS

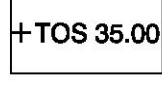
 BASEMENT OUTLINE

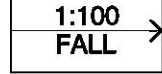
GRADING

 EXISTING LEVEL


 RELATIVE LEVEL

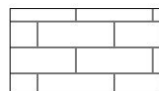
 TOP OF WALL


 TOP OF SEAT


 GRADING FALL


PAVING

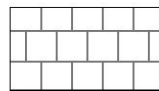
 **<PV01>** INSITU CONCRETE PAVING WITH EXPOSED AGGREGATE

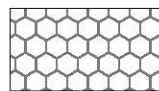
 **<PV02>** CONCRETE UNIT PAVER


 **<PV03>** RECYCLED BRICK PAVING

 **<PV04>** DECOMPOSED GRANITE


 **<PV05>** TIMBER DECKING


 **<PV06>** COLOURD CONCRETE PAVER


 **<PV07>** RUBBER SOFT FALL


 **<PV08>** GRAVEL


PLANTING


 **<PL01>** PLANTING ON GRADE


 **<PL02>** PLANTING ON STRUCTURE


 **<PL03>** PLANTING TO GRC PLANTER


 **<PL04>** COMMUNITY GARDEN BED

 **<TU01>** TURF ON GRADE

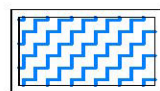
 **<TU02>** TURF ON STRUCTURE

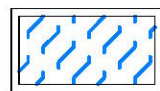
 **<TP01>** PROPOSED TREE ON GRADE


 **<TP02>** PROPOSED TREE ON STRUCTURE


 **<TP03>** FEATURE PALM TREE


FURNITURES

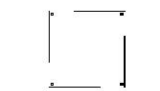
 **<FN01>** SWIMMING POOL


 **<FN02>** WATER FEATURE


 **<FN03>** TIMBER BENCH


 **<FN04>** SANDSTONE BOULDER


 **<FN05>** BICYCLE HOOP


 **<FN06>** CABANA WITH GLAZED ROOF FOR F&B


 **<FN07>** SANDSTONE STEPPER


 **<FN08>** SHADE STRUCTURE TO WATERFRONT


 **<FN09>** BBQ

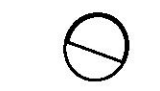
 **<FN10>** OUTDOOR DINNING FOR F&B

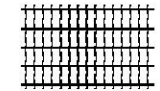
 **<FN11>** SHADE STRUCTURE

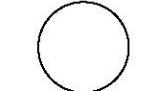
 **<FN12>** OUTDOOR DINNING SET


 **<FN13>** COMMUNAL GARDEN TOOL SHED

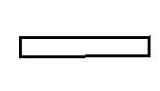
 **<FN14>** PLAY EQUIPMENTS


 **<FN15>** DAY BEDS

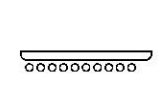
 **<FN16>** PERGOLA STRUCTURES


 **<FN17>** FIRE PITS


 **<FN18>** POT PLANTS

 **<FN19>** OUTDOOR CINEMA SCREEN

 **<FN20>** STEPPING STONES

 **<FN21>** BAR TABLES WITH STOOL

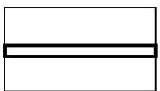
 **<FN22>** CATENARY LIGHTS

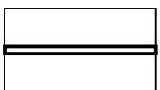
 **<FN23>** EXERCISE EQUIPMENT

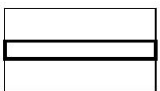
STAIRS


 **<ST01>** STAIR


WALLS, EDGES, BALUSTRADES


 **<WL01>** 150mm WIDE CONCRETE WALL


 **<WL02>** CONCRETE RETAINING WALL


 **<WL03>** 230mm WIDE BRICKWORK WALL


 **<WL04>** CORTEN WALL


 **<ED01>** TIMBER EDGE

 **<BA01>** STEEL FIN BALUSTRADE

 **<BA02>** 1.8m HIGH ACOUSTIC BARRIER

 **<BA03>** 1.5m HIGH ACOUSTIC BARRIER

 **<BA04>** 1.2m GLASS FENCE

 **<BA05>** BUILDING BALUSTRADE
REFER TO ARCHITECTURES DOCUMENTATION

NOTES

THESE DRAWINGS ARE TO BE READ IN CONJUNCTION WITH ALL LANDSCAPE SCHEDULES AND TECHNICAL SPECIFICATION AND OTHER CONSULTANTS DRAWINGS. CHECK AND VERIFY ALL DIMENSIONS AND SITE CONDITIONS PRIOR TO THE COMMENCEMENT OF ANY WORK. DO NOT SCALE DRAWINGS - REFER TO FIGURED DIMENSIONS ONLY. INFORM OCULUS OF ANY DISCREPANCIES FOR CLARIFICATION BEFORE PROCEEDING. UNLESS NOTED OTHERWISE THIS DRAWING IS NOT FOR CONSTRUCTION.

© OCULUS 2017 All rights reserved



SERVICES SHOWN ON THIS DRAWING ARE APPROXIMATELY ONLY. THE EXACT LOCATION IS TO BE CONFIRMED ON SITE BY CONTRACTOR PRIOR TO COMMENCEMENT WORK.

FILE PATH:P:\SYDNEY\S15-051 ASPHRE, PENRITH\06. CONCEPT DESIGN\02. CAD DRAWINGS\01. SHEET SETS\OC_S15-051_000_INFORMATION.DWG; DATE PLOTTED:22/09/2023; PLOTTED BY:SCARLETT LEUNG

ISSUE	DATE	AMENDMENT	DRN	APPRD
A	24.03.23	ISSUE FOR DA	SL	KS
B	22.09.23	ISSUE FOR DA	SL	KS

OCULUS

level 1 / 5 wilson street, p.o. box 307, newtown, nsw 2042
p 02.9557.5533 australia@oculus.info
SYDNEY MELBOURNE WASHINGTON

PROJECT

ESQ STAGE 4&5

CLIENT

PANTHERS GROUP
123 MULGOA RD, PENRITH

ARCHITECT

TURNER STUDIO
7/1 OXFORD ST, DARLINGHURST

STATUS

DEVELOPMENT APPLICATION
FOR INFORMATION

DRAWING SCALE

NORTH POINT

DRAWING

LEGEND

PROJECT N°

S15-051

DRAWING N°

L001

SHEET SIZE

A1

ISSUE

B



NOTES

THESE DRAWINGS ARE TO BE READ IN CONJUNCTION WITH ALL LANDSCAPE SCHEDULES AND TECHNICAL SPECIFICATION AND OTHER CONSULTANTS DRAWINGS. CHECK AND VERIFY ALL DIMENSIONS AND SITE CONDITIONS PRIOR TO THE COMMENCEMENT OF ANY WORK. DO NOT SCALE DRAWINGS - REFER TO FIGURED DIMENSIONS ONLY. INFORM OCULUS OF ANY DISCREPANCIES FOR CLARIFICATION BEFORE PROCEEDING. UNLESS NOTED OTHERWISE THIS DRAWING IS NOT FOR CONSTRUCTION.

© OCULUS 2017 All rights reserved



www.1100.com.au

SERVICES SHOWN ON THIS DRAWING ARE APPROXIMATELY ONLY. THE EXACT LOCATION IS TO BE CONFIRMED ON SITE BY CONTRACTOR PRIOR TO COMMENCEMENT WORK.

FILE PATH: P:\SYDNEY\S15-051 ASPIRE, PENRITH\06. CONCEPT DESIGN\02. CAD DRAWINGS\01. SHEET SETS\OC_S15-051_200_GENERAL ARRANGEMENT.DWG, DATE PLOTTED: 13/10/2023; PLOTTED BY: SCARLETT LEUNG



ISSUE	DATE	AMENDMENT	DRN	APRVD
A	24.03.23	ISSUE FOR DA	SL	KS
B	06.04.23	ISSUE FOR DA	JM	KS
C	13.04.23	ISSUE FOR DA	JM	KS
D	22.09.23	ISSUE FOR DA	SL	KS
E	13.10.23	ISSUE FOR DA	SL	KS

OCULUS

level 1 / 5 wilson street, p.o. box 307, newtown, nsw 2042
p 02.9557.5533 australia@oculus.info
SYDNEY MELBOURNE WASHINGTON

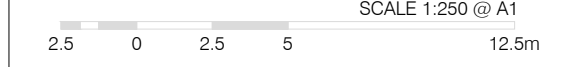
PROJECT
ESQ STAGE 4&5

CLIENT
PANTHERS GROUP
123 MULGOA RD, PENRITH

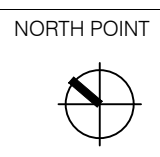
ARCHITECT
TURNER STUDIO
7/1 OXFORD ST, DARLINGHURST

STATUS
DEVELOPMENT APPLICATION
FOR INFORMATION

DRAWING SCALE



SCALE 1:250 @ A1
12.5m



DRAWING
GENERAL ARRANGEMENT
STAGE 4 GROUND LEVEL

PROJECT No
S15-051

DRAWING No
L201

SHEET SIZE
A1

ISSUE
E



NOTES

THESE DRAWINGS ARE TO BE READ IN CONJUNCTION WITH ALL LANDSCAPE SCHEDULES AND TECHNICAL SPECIFICATION AND OTHER CONSULTANTS DRAWINGS. CHECK AND VERIFY ALL DIMENSIONS AND SITE CONDITIONS PRIOR TO THE COMMENCEMENT OF ANY WORK. DO NOT SCALE DRAWINGS - REFER TO FIGURED DIMENSIONS ONLY. INFORM OCULUS OF ANY DISCREPANCIES FOR CLARIFICATION BEFORE PROCEEDING. UNLESS NOTED OTHERWISE THIS DRAWING IS NOT FOR CONSTRUCTION.

© OCULUS 2017 All rights reserved



www.1100.com.au

SERVICES SHOWN ON THIS DRAWING ARE APPROXIMATELY ONLY. THE EXACT LOCATION IS TO BE CONFIRMED ON SITE BY CONTRACTOR PRIOR TO COMMENCEMENT WORK.

FILE PATH: P:\SYDNEY\S15-051 ASPIRE, PENRITH\06. CONCEPT DESIGN\02. CAD DRAWINGS\01. SHEET SETS\DOC_S15-051_200_GENERAL ARRANGEMENT.DWG, DATE PLOTTED: 27/11/2023; PLOTTED BY: SCARLETT LEUNG



ISSUE	DATE	AMENDMENT	DRN	APPRD
A	24.03.23	ISSUE FOR DA	SL	KS
B	06.04.23	ISSUE FOR DA	JM	KS
C	13.04.23	ISSUE FOR DA	JM	KS
D	22.09.23	ISSUE FOR DA	SL	KS
E	13.10.23	ISSUE FOR DA	SL	KS
F	27.11.23	ISSUE FOR DA	SL	KS

OCULUS

level 1 / 5 wilson street, p.o. box 307, newtown, nsw 2042
p 02.9557.5533 australia@oculus.info
SYDNEY MELBOURNE WASHINGTON

PROJECT
ESQ STAGE 4&5

CLIENT
PANTHERS GROUP
123 MULGOA RD, PENRITH

ARCHITECT
TURNER STUDIO
7/1 OXFORD ST, DARLINGHURST

STATUS
DEVELOPMENT APPLICATION
FOR INFORMATION

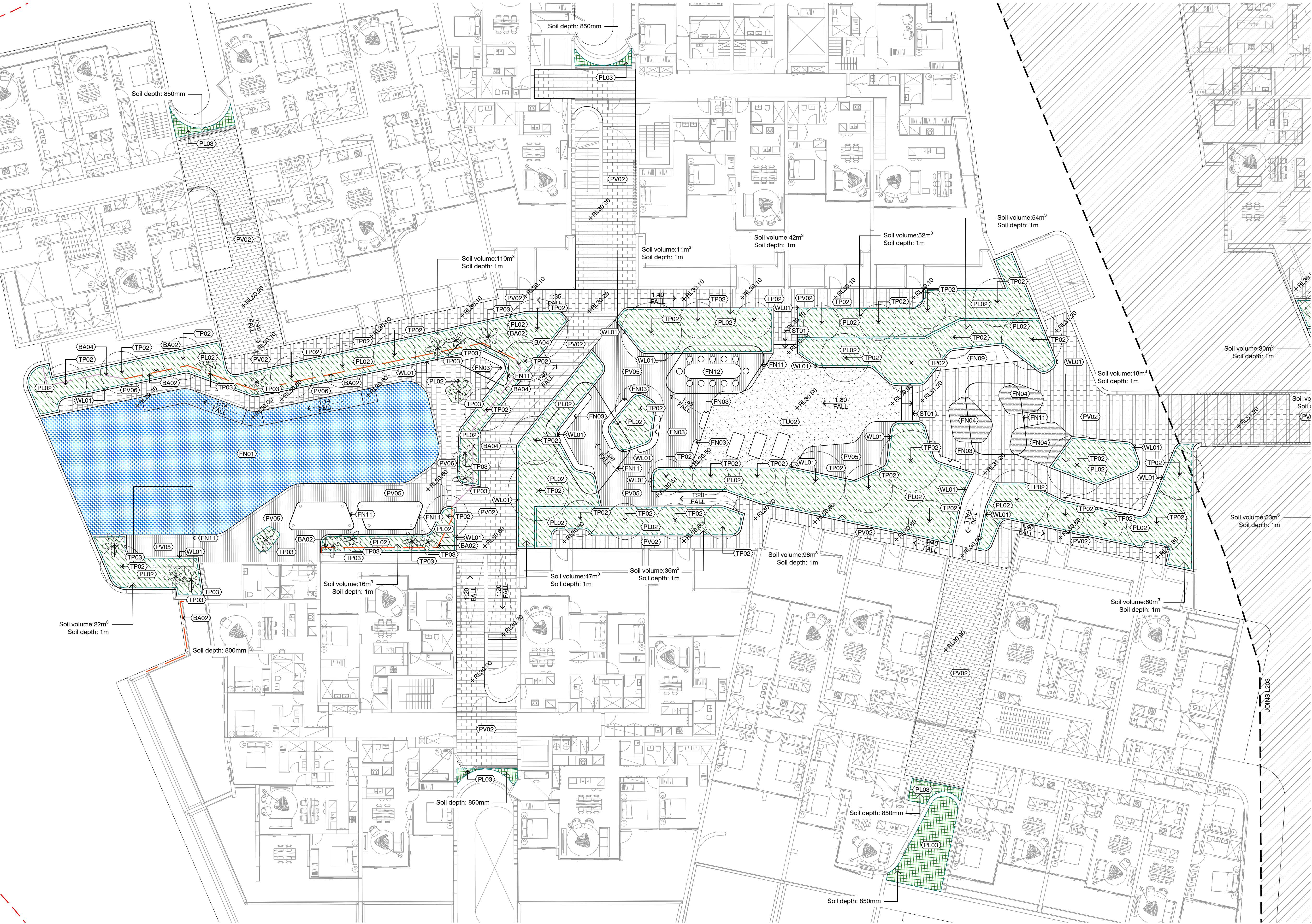
DRAWING SCALE

SCALE 1:250 @ A1

2.5 0 2.5 5 12.5m




DRAWING GENERAL ARRANGEMENT STAGE 5 GROUND LEVEL	
PROJECT No S15-051	SHEET SIZE A1
DRAWING No L202	ISSUE F



NOTES

THESE DRAWINGS ARE TO BE READ IN CONJUNCTION WITH ALL LANDSCAPE SCHEDULES AND TECHNICAL SPECIFICATION AND OTHER CONSULTANTS DRAWINGS. CHECK AND VERIFY ALL DIMENSIONS AND SITE CONDITIONS PRIOR TO THE COMMENCEMENT OF ANY WORK. DO NOT SCALE DRAWINGS - REFER TO FIGURED DIMENSIONS ONLY. INFORM OCULUS OF ANY DISCREPANCIES FOR CLARIFICATION BEFORE PROCEEDING. UNLESS NOTED OTHERWISE THIS DRAWING IS NOT FOR CONSTRUCTION.



SERVICES SHOWN ON THIS DRAWING ARE APPROXIMATELY ONLY. THE EXACT LOCATION IS TO BE CONFIRMED ON SITE BY CONTRACTOR PRIOR TO COMMENCEMENT WORK.



ISSUE	DATE	AMENDMENT	DRN	APRVD
A	24.03.23	ISSUE FOR DA	SL	KS
B	06.04.23	ISSUE FOR DA	JM	KS
C	13.04.23	ISSUE FOR DA	JM	KS
D	22.09.23	ISSUE FOR DA	SL	KS
E	13.10.23	ISSUE FOR DA	SL	KS

OCULUS

level 1 / 5 wilson street, p.o. box 307, newtown, nsw 2042
p 02.9557.5533 australia@oculus.info
SYDNEY MELBOURNE WASHINGTON

PROJECT

ESQ STAGE 4&5

CLIENT

PANTHERS GROUP
123 MULGOA RD, PENRITH

ARCHITECT

TURNER STUDIO
7/1 OXFORD ST, DARLINGHURST

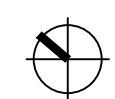
STATUS

DEVELOPMENT APPLICATION
FOR INFORMATION

DRAWING SCALE

SCALE 1:150 @ A1
1.5 0 1.5 3 7.5m

NORTH POINT



DRAWING

GENERAL ARRANGEMENT
STAGE 5 PODIUM

PROJECT No

S15-051

DRAWING No

L204

SHEET SIZE

A1

ISSUE

E

